


TOTAL EXTENT (LEAST EXTENT AS PER DOCUMENT) : **2023 SQ.M** /
ROAD AREA : **510 SQ.M** /
PUBLIC PURPOSE AREA (1%) : **22 SQ.M** /
(P.P-1 HANDED OVER TO THE LOCAL BODY (0.5%) - 11 SQ.M /
(P.P-2 HANDED OVER TO THE TANGEDCO (0.5%) - 11 SQ.M /
NO.OF.PLOTS : **13 Nos.** /

NOTE:

1. SPLAY - 1.5M X 1.5M
2. MEASUREMENTS ARE INDICATED EXCLUDING SPLAY DIMENSION
3.  ROAD AREA } WERE HANDED OVER TO THE LOCAL BODY VIDE GIFT DEED
PUBLIC PURPOSE -1 } DOCUMENT NO.3553/2020, DATED: 23.03.2020, @ SRO SELAIYUR.
PUBLIC PURPOSE -2 }

CONDITIONS:

(I)TNCDBR-2019, RULE NO: 47 (8) IN G.O(Ms) No.18,MAWS DEPARTMENT DATED:04.02.2019 & AMENDMENTS APPROVED IN G.O.Ms.No.16, MAWS (MA1) DEPARTMENT DATED 31.1.2020 AND PUBLISHED IN TNGG ISSUE No.41, DATED 31.01.2020.






ONE PERCENT OF LAYOUT AREA EXCLUDING ROAD, ADDITIONALLY, SHALL BE RESERVED FOR "PUBLIC PURPOSE". WITHIN THE ABOVE CEILING 0.5% OF AREA SHALL BE TRANSFERRED TO THE LOCAL BODY AND 0.5% OF AREA SHALL BE TRANSFERRED TO THE TANGEDCO OR TO THE LOCAL BODY FREE OF COST THROUGH A REGISTERED GIFT DEED BEFORE THE ACTUAL SANCTION OF THE LAYOUT.

(II)TNCDBR-2019, RULE NO: 47 (11)

THE COST OF LAYING IMPROVEMENTS TO THE SYSTEMS IN RESPECT OF ROAD, WATER SUPPLY, SEWERAGE, DRAINAGE OR ELECTRIC POWER SUPPLY THAT MAY BE REQUIRED AS ASSESSED BY THE CONCERNED AUTHORITY, NAMELY, THE LOCAL BODY AND TAMIL NADU ELECTRICITY BOARD, SHALL BE BORNE BY THE APPLICANT.

© NECESSARY SPACE FOR BUILDING LINE TO BE LEFT AS PER THE RULE IN FORCE WHILE TAKING UP DEVELOPMENT IN EVERY PLOT.

LEGEND :

-  SITE BOUNDARY
-  ROADS GIFTED TO LOCAL BODY
-  EXISTING ROAD
-  PUBLIC PURPOSE-1 GIFTED TO LOCAL BODY
-  PUBLIC PURPOSE-2 GIFTED TO TANGEDCO

CONDITION:-

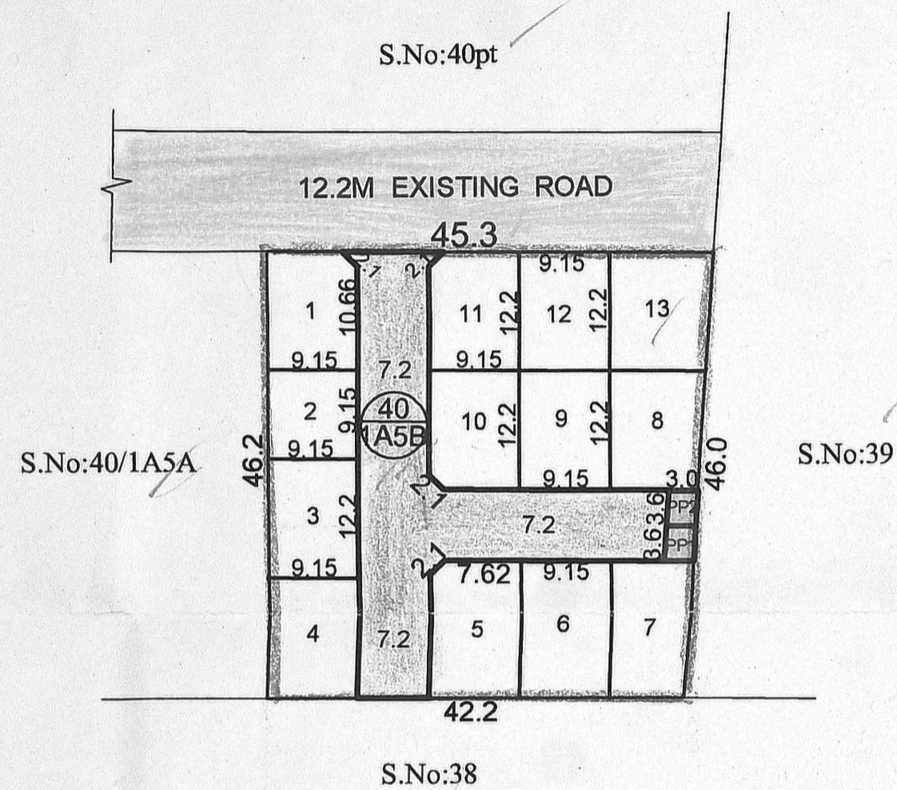
THE LAYOUT APPROVAL IS VALID SUBJECT TO OBTAINING SANCTION FROM THE LOCAL BODY CONCERNED

P.P.D	NO.	41
L.O		2020
APPROVED		

VIDE LETTER NO : L1 / 18548 / 2019
DATE : 3 / 06 / 2020

H/
3/6/20

FOR CHIEF PLANNER(LAYOUT)
CHENNAI METROPOLITAN
DEVELOPMENT AUTHORITY 3/5



S. Anandha
11/6/2020
PREPARED BY

Rajalek
P.A.I 03/06/2020

[Signature]
03/06/2020
A.P.

ST. THOMAS MOUNT PANCHAYAT UNION

LAYOUT OF HOUSE SITES IN S.No: 40/1A5B OF VENGAIVASAL VILLAGE.

SCALE - 1:800 (ALL MEASUREMENTS ARE IN METRE)